










The Taunton River
Wild and Scenic River Study
 Outstanding Resource Values

Agricultural Land Use

-  1/2 Mile (each side) Buffer Study Area for Taunton
-  Buffer for Significant Tribe
-  Rivers/Streams
-  Lakes/Ponds
-  Major Roads
-  Study Area Towns
-  Surrounding Towns
-  RL Towns
-  Agricultural Land Use



Map Prepared by
 WPCD
 June 2013

The information on this map was prepared by the WPCD in cooperation with the Massachusetts Department of Environmental Protection (MassDEP) and the Massachusetts Department of Transportation (MassDOT). The map is intended for informational purposes only. The map is not intended for legal or regulatory purposes. The map is not intended for use in any legal proceeding. The map is not intended for use in any legal proceeding.

For more information on the
 Wild and Scenic Taunton River,
 visit our web site at
www.tauntonriver.org